



TAOGLAS®

1.



Datasheet

Active L1, L5, L-Band GNSS High Precision Antenna

Part No:
AHP54510.07.0100C

Description

Active L1/L5/L-Band Multiband GNSS High Precision Antenna
45x45x10mm Dual Feed Stacked Patch

Features:


L1, L5, L-Band GNSS Bands Covered
Ceramic Patch Element
Cable: 100mm ϕ 1.13
Connector: IPEX MHFI (U.FL)
Dimensions: 45x45x10mm
RoHS & Reach Compliant

1.	Introduction	2
2.	Specification	3
3.	Antenna Characteristics	5
4.	Radiation Patterns	8
5.	LNA Characteristics	14
6.	Mechanical Drawing	18
7.	Packaging	19
<hr/>		
	Changelog	25

Taoglas makes no warranties based on the accuracy or completeness of the contents of this document and reserves the right to make changes to specifications and product descriptions at any time without notice. Taoglas reserves all rights to this document and the information contained herein. Reproduction, use or disclosure to third parties without express permission is strictly prohibited.



2. Introduction



The Taoglas AHP54510, is a multi-band GNSS, high-performance directional antenna for high precision GPS and BeiDou accuracy and fast positioning. It utilizes a 45*45*10mm advanced wide-band dual stacked ceramic patch antenna with optimized gain for GPS L1/L5, Galileo, GLONASS, BeiDou, and L-Band bands.

Typical Applications Include:

- Wearables
- Transportation
- Precision Agriculture
- Navigation
- Robotics
- Autonomous Vehicles

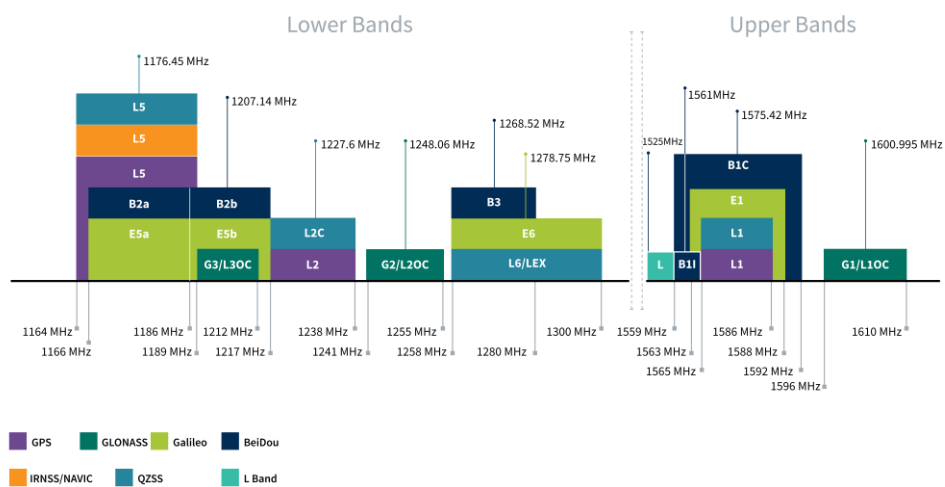
The AHP54510 has been tuned and tested on a 60 x 60 mm ground plane and exhibits excellent radiation patterns. The AHP54510 has been optimized to cover the bands required for the next generation of L1/L5 GNSS receivers that are currently on the market. It is supplied with 4 corner screw holes for easy installation in customer devices.

The AHP54510 has been designed to be a premium solution for high precision GNSS systems, by including the L-Band for High Precision GNSS correction services. The L-Band correction service is utilized in High Precision GNSS systems to decode the satellite transmission and outputs a correction stream, enabling a high precision system to reach genuine centimeter level accuracy.

The cable and connector are fully customizable, for further information please contact your regional Taoglas customer support team to request these services or additional support to integrate and test this antenna's performance in your device.

3. Specification

GNSS Frequency Bands					
GPS	L1 1575.42 MHz	L2 1227.6 MHz	L5 1176.45 MHz		
	■	□	■		
GLONASS	G1 1602 MHz	G2 1248 MHz	G3 1207 MHz		
	■	□	□		
Galileo	E1 1575.24 MHz	E5a 1176.45 MHz	E5b 1201.5 MHz	E6 1278.75 MHz	
	■	■	□	□	
BeiDou	B1C 1575.42 MHz	B1I 1561 MHz	B2a 1176.45 MHz	B2b 1207.14 MHz	B3 1268.52 MHz
	■	□	■	□	□
L-Band	L-Band 1542 MHz				
	■				
QZSS (Regional)	L1 1575.42 MHz	L2C 1227.6 MHz	L5 1176.45 MHz	L6 1278.75e6	
	■	□	■	□	
IRNSS (Regional)	L5 1176.45 MHz				
	■				
SBAS	L1/E1/B1 1575.42 MHz	L5/B2a/E5a 1176.45 MHz	G1 1602 MHz	G2 1248 MHz	G3 1207 MHz
	■	■	■	□	■



GNSS Bands and Constellations

GNSS Electrical					
Frequency (MHz)	GPS L5	L Band	BeiDou_B1	GPS_L1C	GLONASS_L1
	1166-1186	1525-1559	1559-1563	1563-1587	1593-1610
Efficiency (%)					
AHP54510	82.7	71.5	83.5	83.5	61.1
Average Gain (dB)					
AHP54510	-2.33		-1.64	-2.17	-2.04
Peak Gain (dBi)					
AHP54510	4.82	4.94	5.06	5.08	4.15
Impedance		50 Ω			
Polarization		Right-Hand Circularly Polarized (RHCP)			
Radiation Pattern		Directional			

*Tested on a 70x70mm Ground plane

LNA and Filter Electrical Properties					
Frequency (MHz)	GPS L5	L Band	BeiDou_B1	GPS_L1C	GLONASS_L1
	1166-1186	1525-1559	1559-1563	1563-1587	1593-1610
LNA Gain (dB)					
AHP54510	26.6	27.4	27.3	27.2	25.7
Noise Figure (dB)					
AHP54510	1.7	1.9	1.9	1.9	1.9
Input Voltage (V)		+ 1.8 to 5.5			
Current consumption (mA)		18 ± 3			
Outer Band Attenuation (dB)		> 70dB @ 700-960 MHz; > 60dB @ 1710-2170 MHz			

Mechanical	
Dimensions	45x45x5.12mm
Total Dimension (Including Shielding Case)	60x60mm
Connector	IPEX MHFI (U.FL)
Cable	1.37mm Coaxial Cable
Material	Ceramic
Weight	70g

Environmental	
Temperature Range	-40°C to 85°C
Storage Temperature	-40°C to 85°C
Humidity	Non-condensing 65°C 95% RH


4. Antenna Characteristics

4.1 Test Setup

AUT

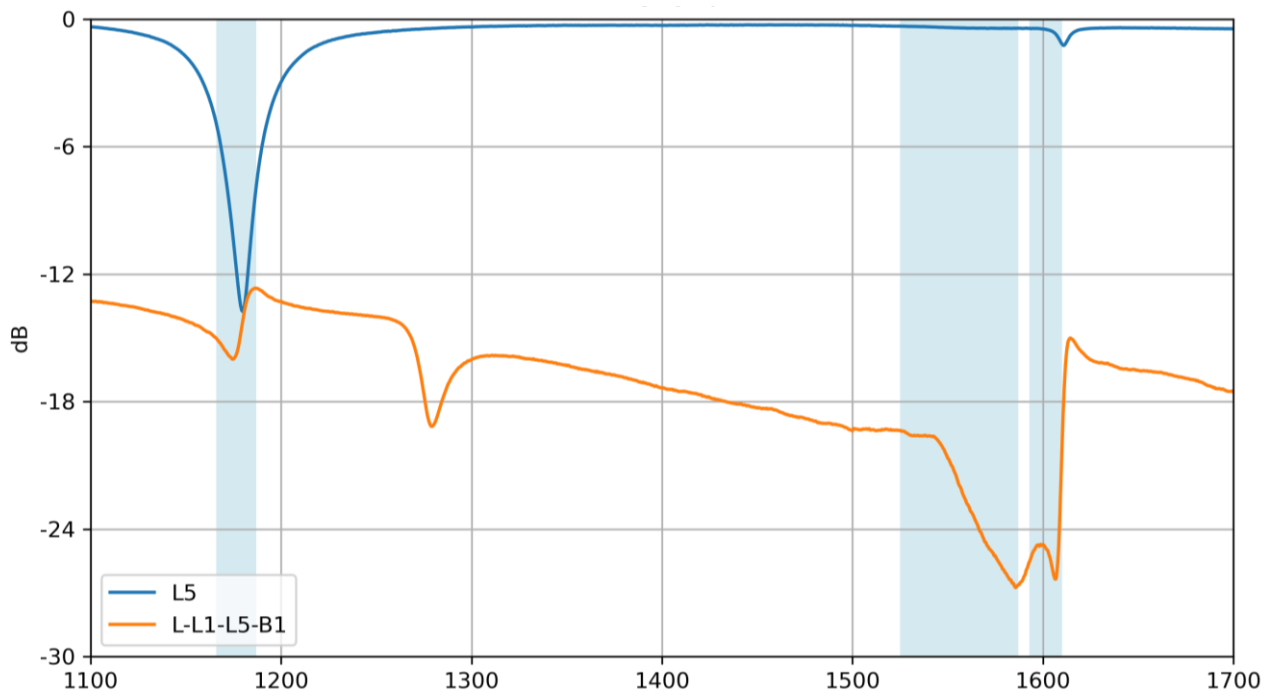


Vector Network Analyzer

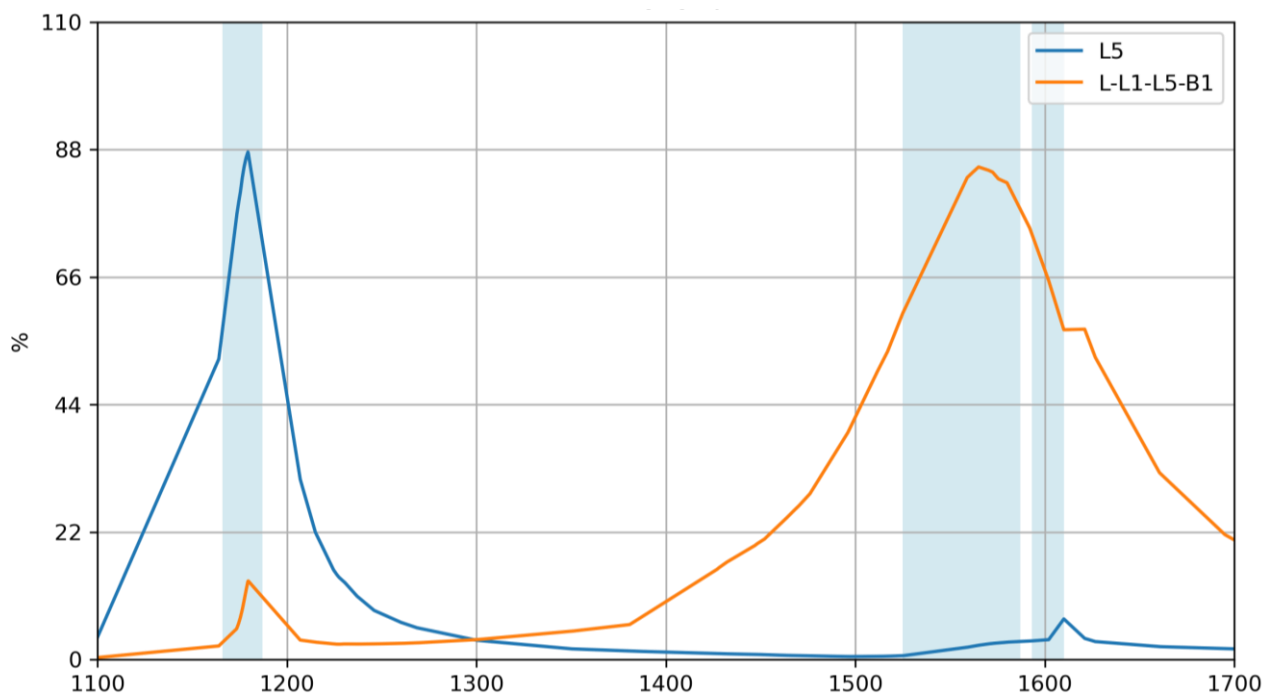


VNA Test Setup – Tested on 70x70mm ground plane

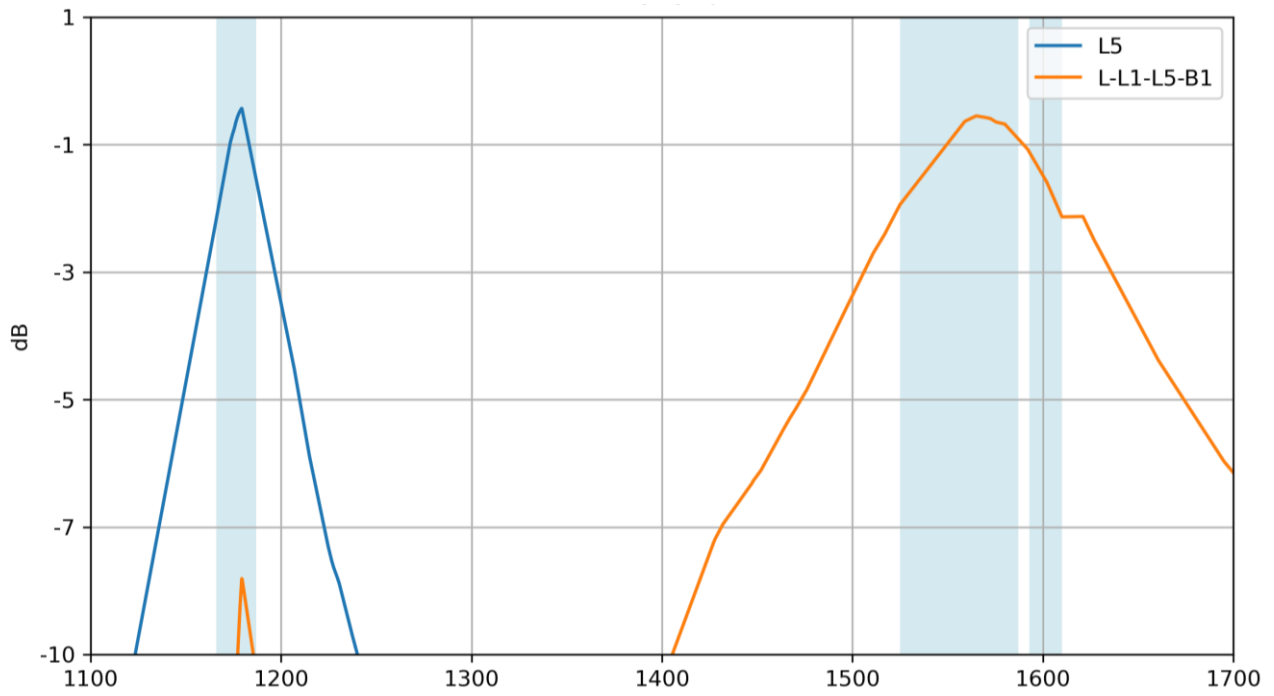
4.2 Return Loss



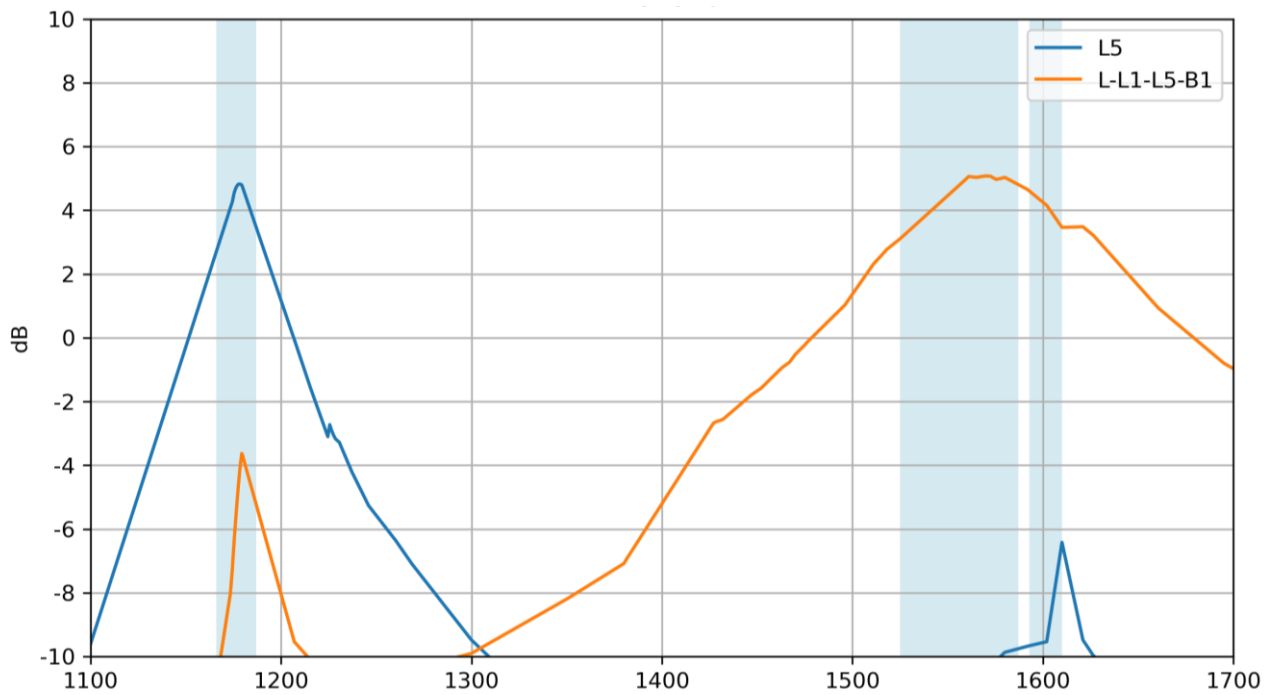
4.3 Efficiency



4.4 Average Gain


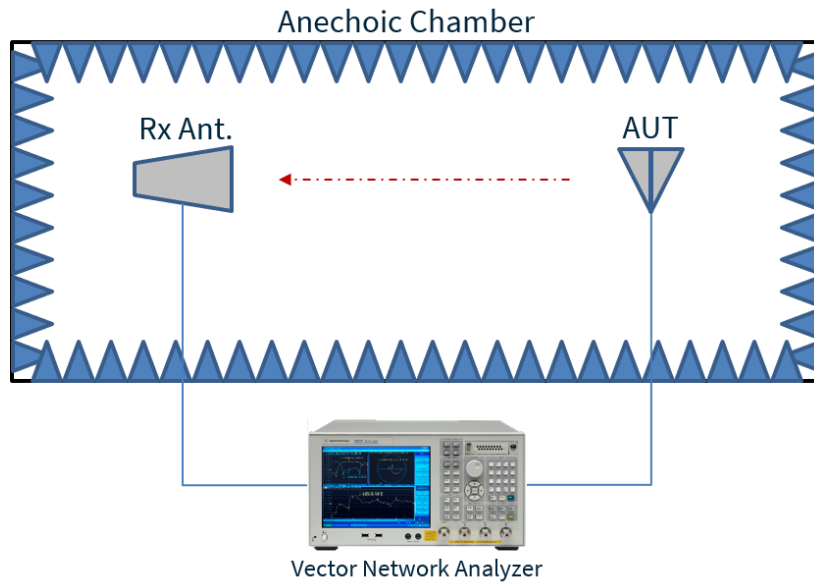


4.5 Peak Gain



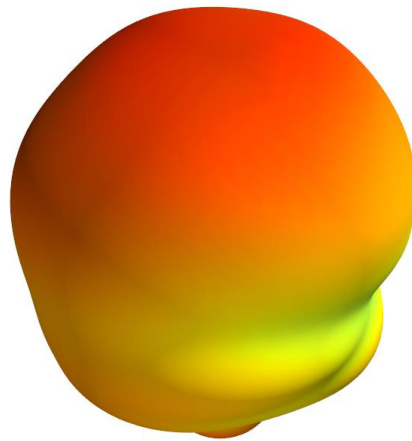
5. Radiation Patterns

5.1 Test Setup

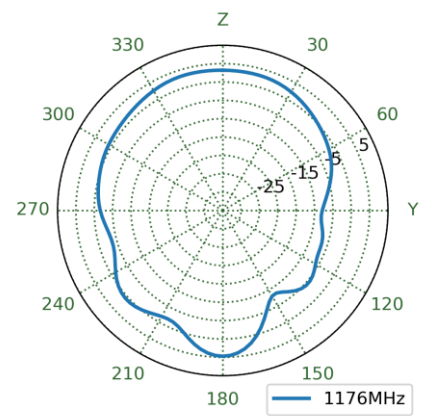
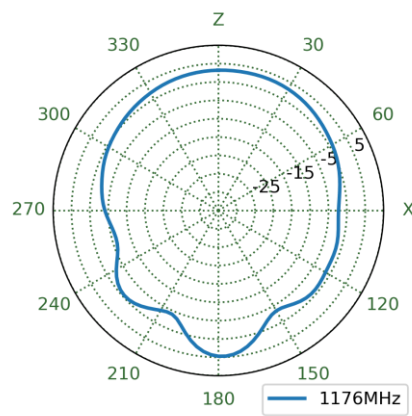
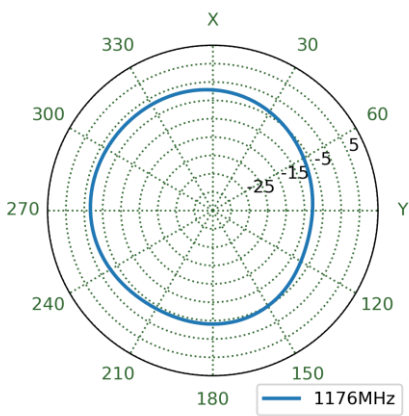


Chamber Test Setup – Tested on 70x70mm Evaluation Board.

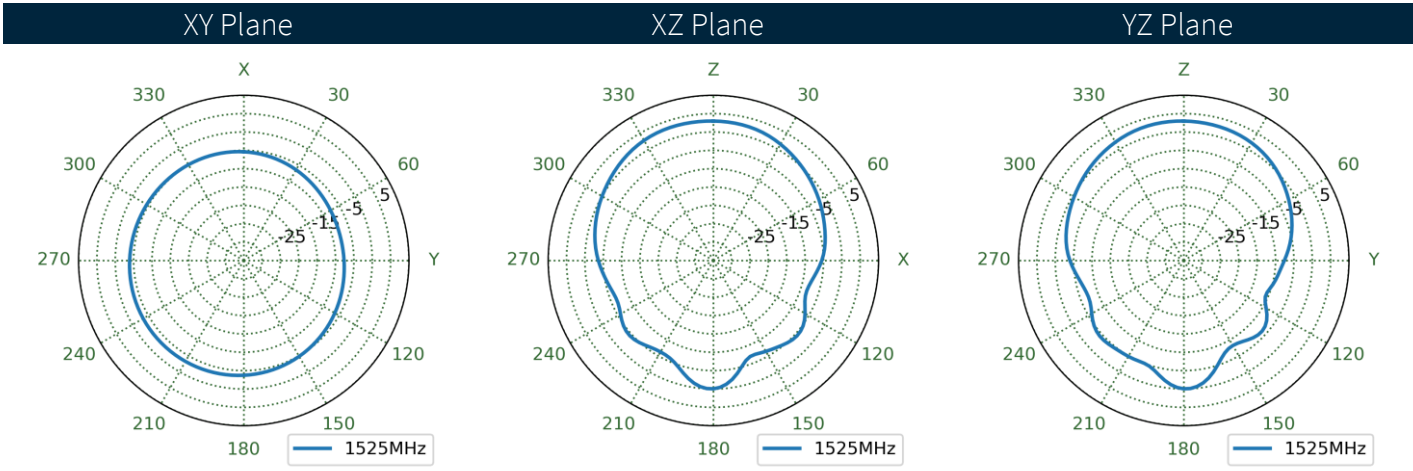
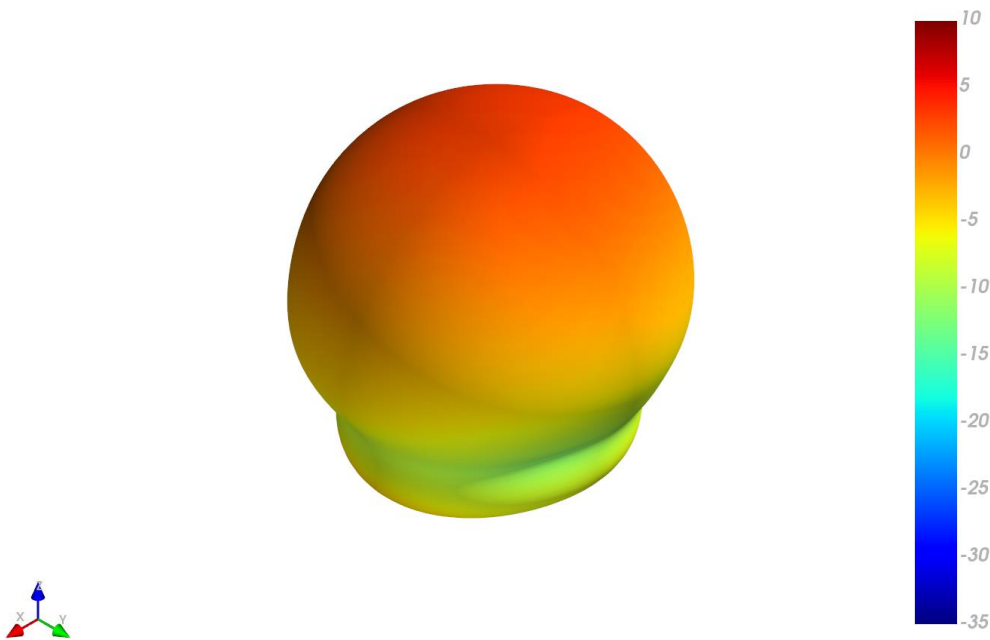
5.2 Patterns at 1176 MHz



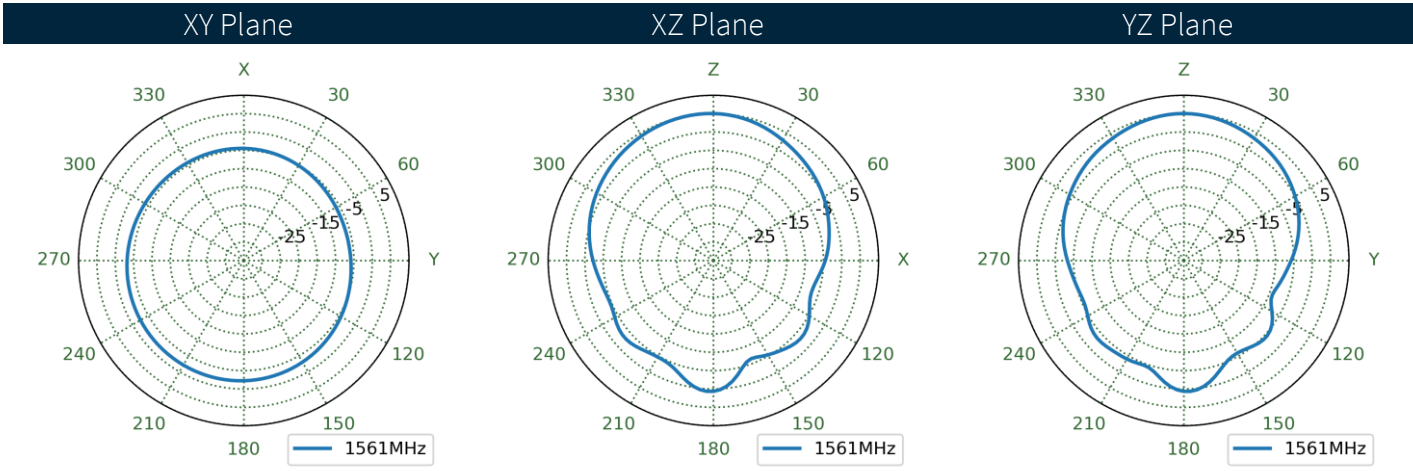

XY Plane XZ Plane YZ Plane



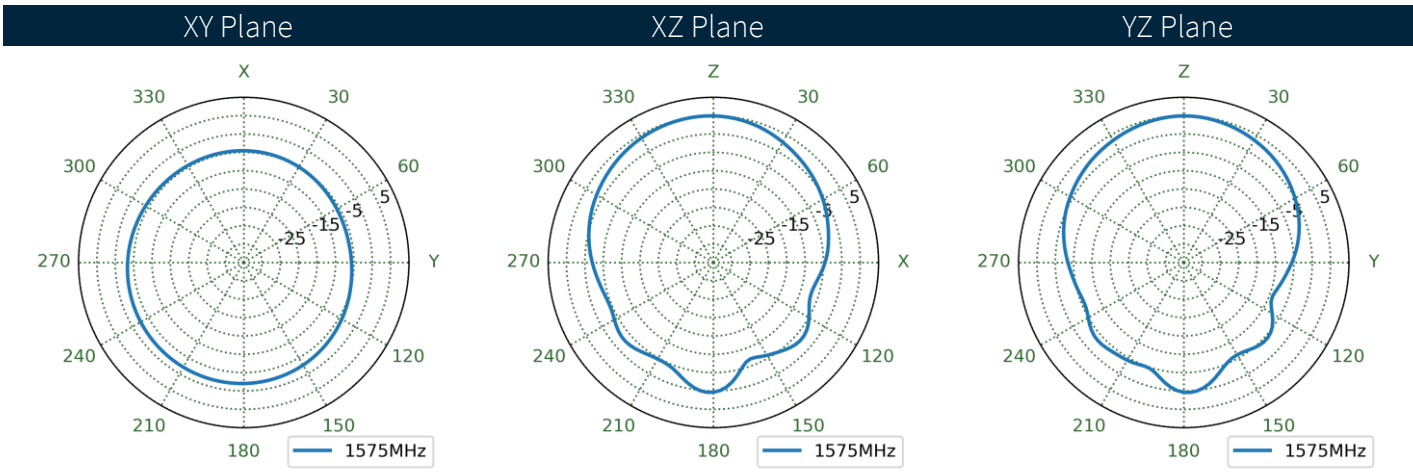
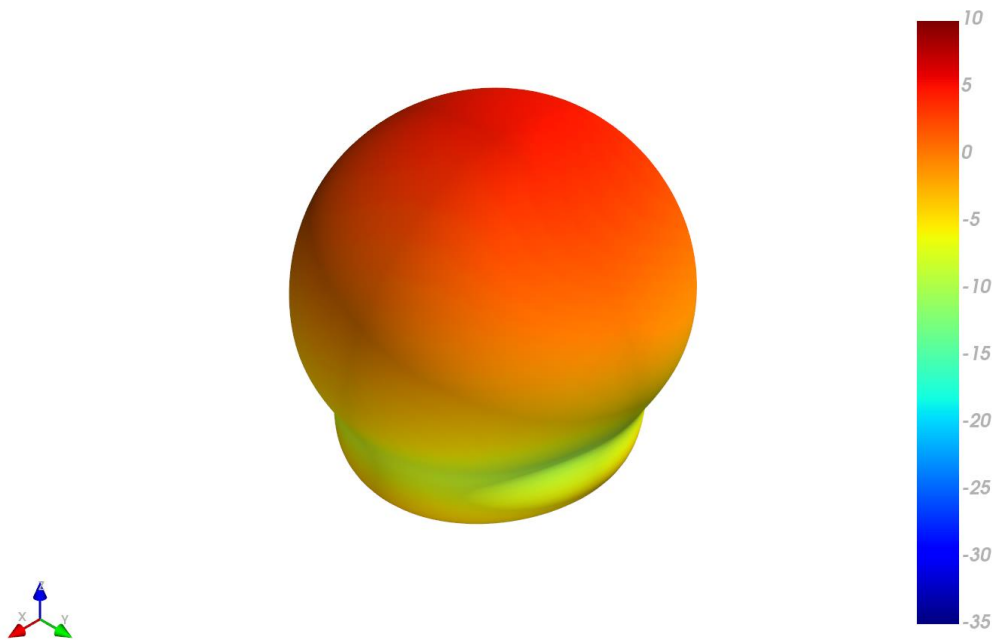
5.3 Patterns at 1525 MHz




5.4 Patterns at 1561 MHz



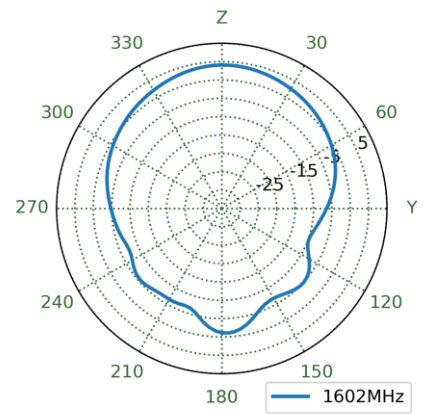
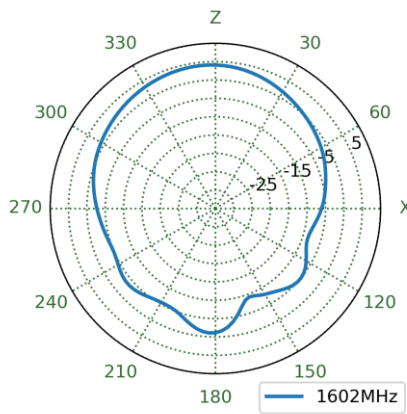
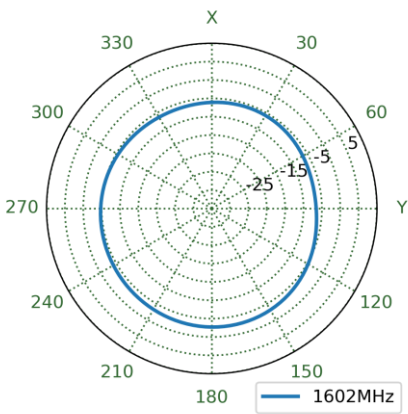
5.5 Patterns at 1575 MHz



5.6 Patterns at 1602 MHz

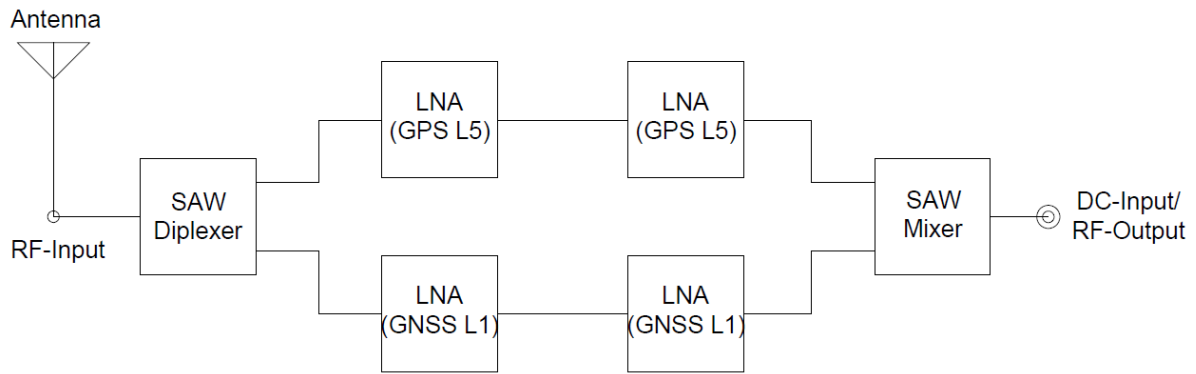


XY Plane XZ Plane YZ Plane

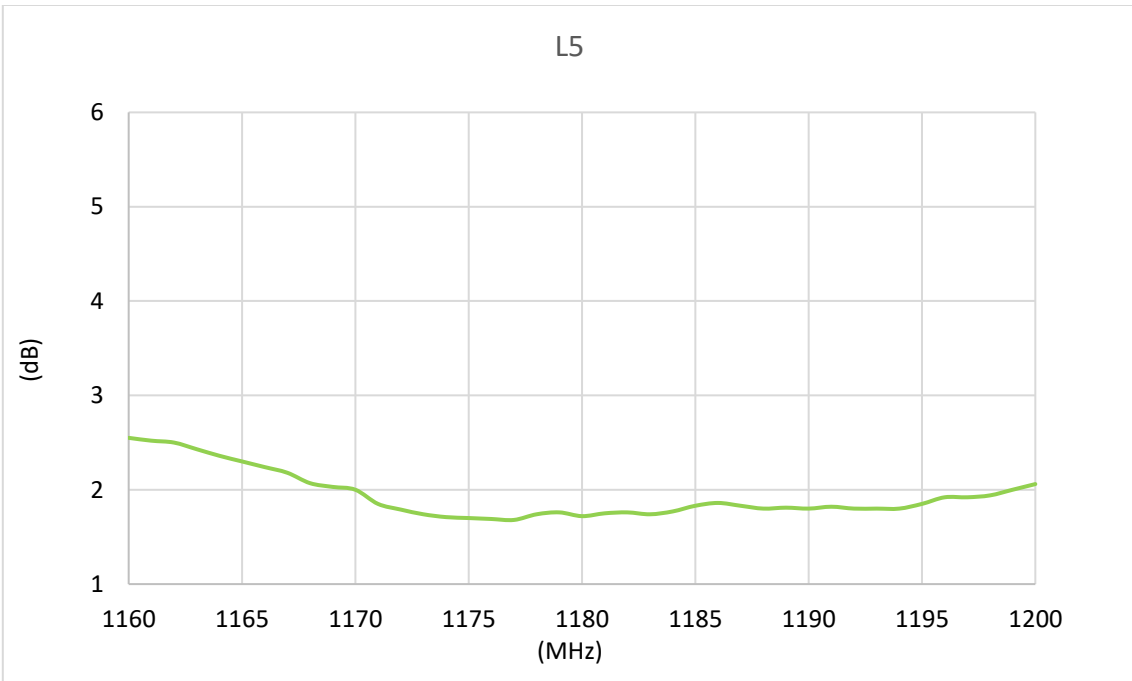
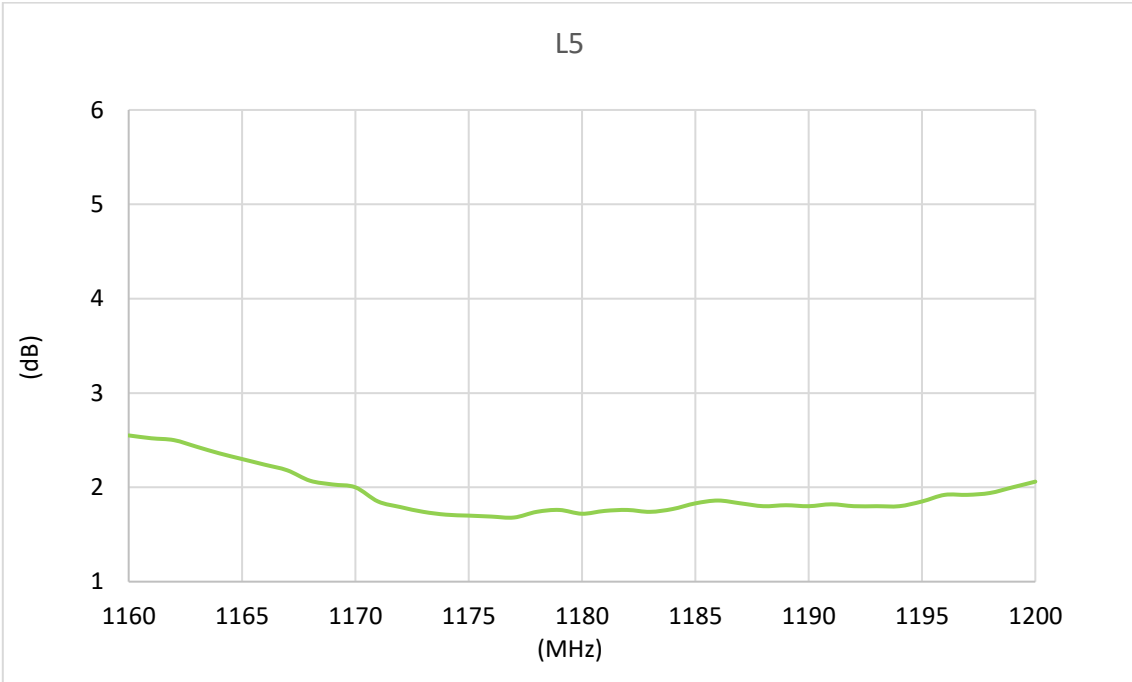


6. LNA Characteristics

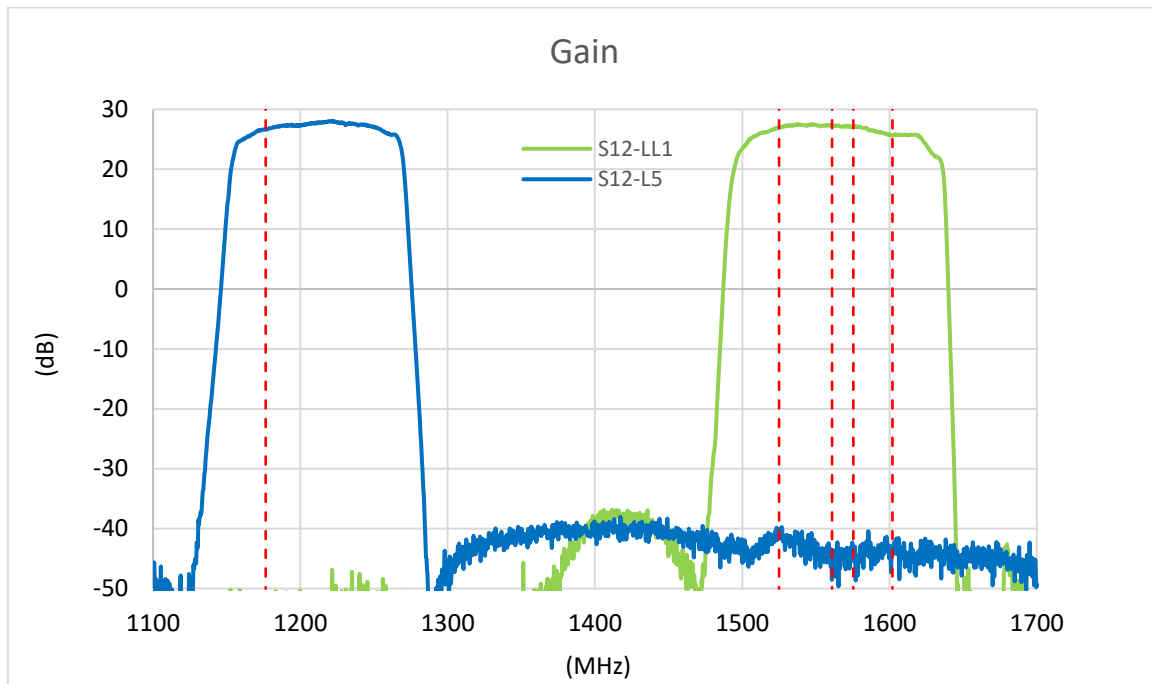
6.1 Block Diagram



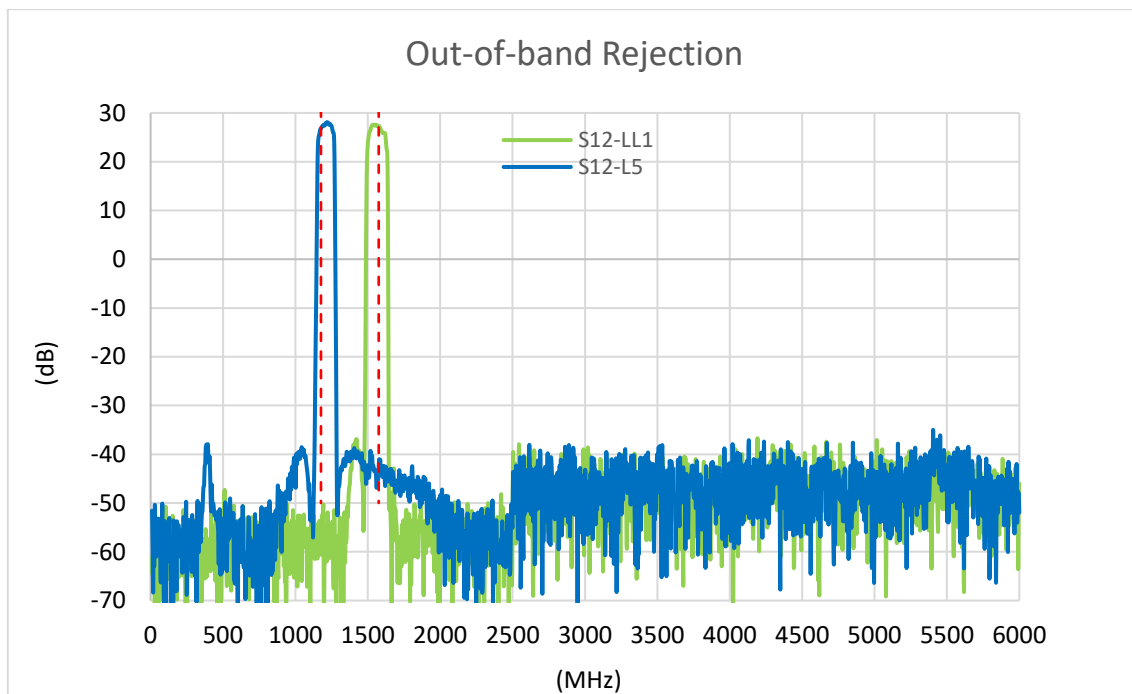
6.2 Noise Figure



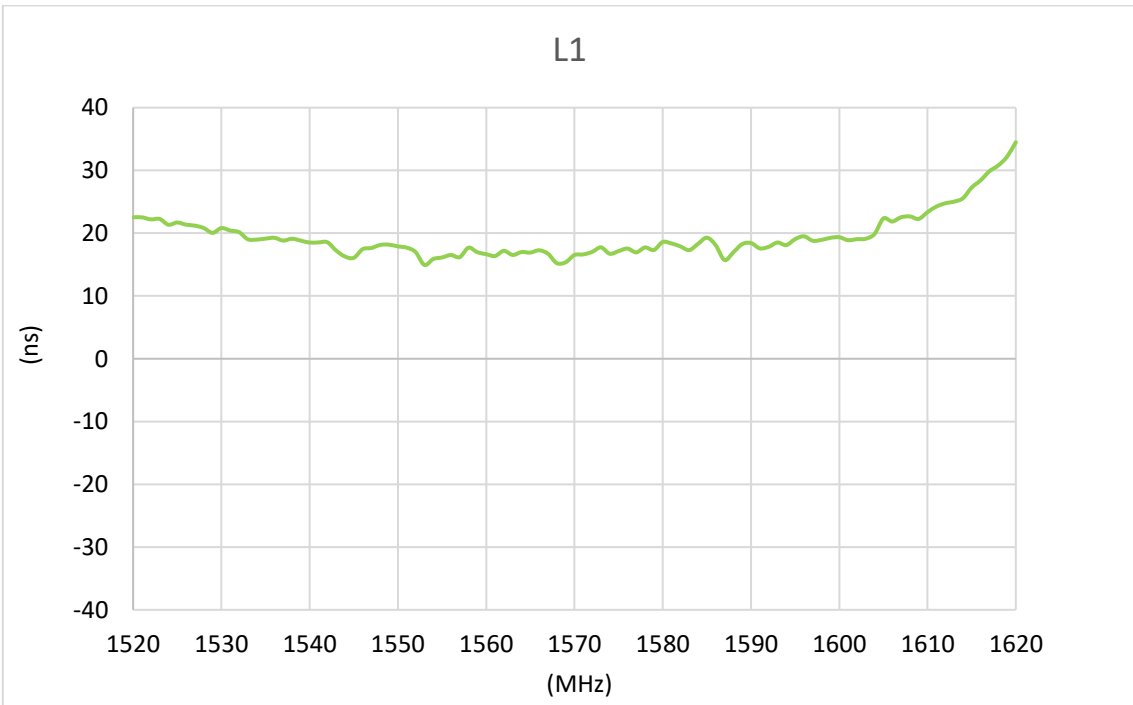
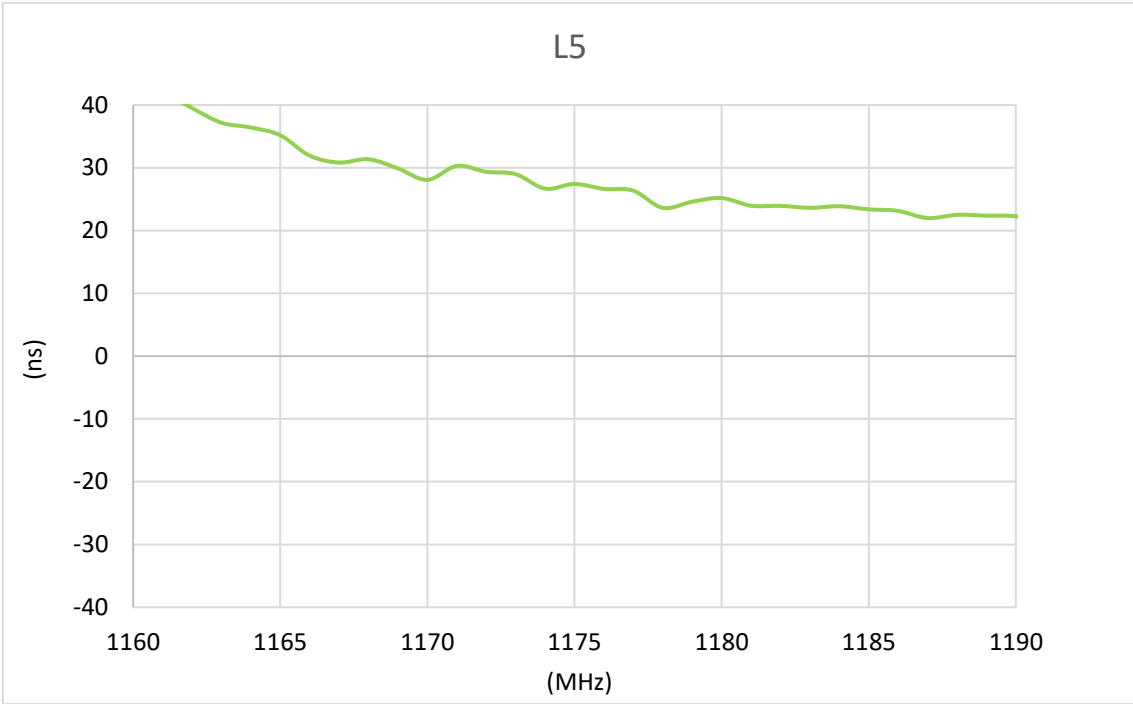
6.3 LNA Gain



6.4 Out-band rejection



6.5 Group Delay



7. Field test Results

7.1 Septentrio AsteRx-U S/N

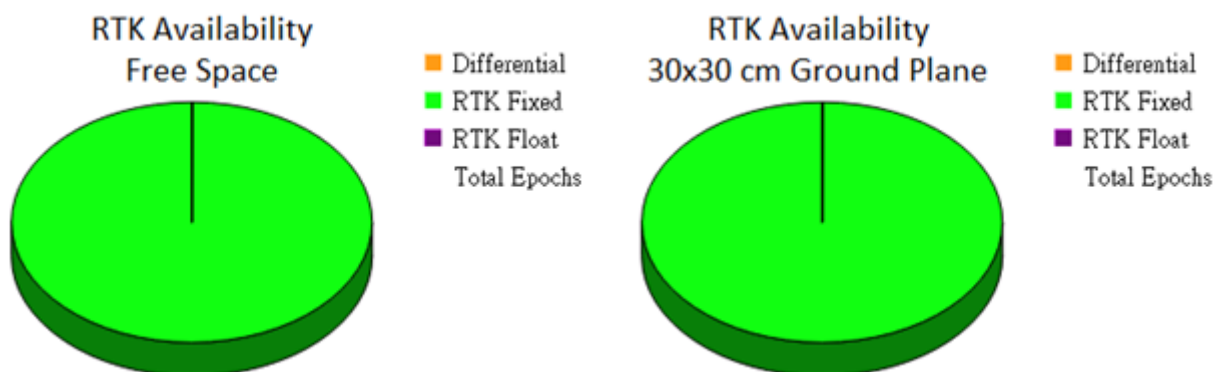
In this section Taoglas will present the field test result for AHP54510 antenna. The test was performed when the antenna was mounted on a static rooftop test set up in an open sky environment for at least 6 hours. Taoglas will show the field test results using the following receivers:

Receiver: Septentrio AsteRx-U S/N

Receiver Features:

- Multi-band GNSS: 544 channels
- GPS: L1, L5 GLONASS: G1 Galileo: E1, E5a, BeiDou: B1, B2a QZSS: L1, L5 IRNSS: L5 L Band
- SBAS: EGNOS, WAAS, GAGAN, MSAS, SDCM(L1, L5)
- RTK (base and rover), Integrated dual-channel L-band receiver, Support for PPP
- Nav. update rate up to 100 Hz
- Position accuracy = RTK 0.6 cm + 0.5 ppm

Positioning Accuracy Table (2D Accuracy)			
Test Condition	Correction Service	DRMS (68%)	2DRMS (95-98.2%)
Free Space	RTK Disabled	115 cm	230 cm
	RTK Enabled	3.92 cm	7.84 cm
30x30 cm Ground Plane	RTK Disabled	99 cm	197 cm
	RTK Enabled	0.98 cm	1.97 cm



8. Mechanical Drawing

ISO NO.: EDW.001282
STATE: Release
NOTES:

- 1.No dregs or insufficient soldering. Solder thickness 0.3~1.7mm.
- 2.The solder must be smooth and full to the edges of the pad.
- 3.The connector position has special orientation to the PCB as per drawing.
- 4.All material must be RoHS compliant.
- 5.Open/short QC, VSWR required.
- 6.Soldered area.

REV	ZONE	DESCRIPTION	ENG	APPROVED	DATE
DD1	All	Initial design	Aron Yan	Chozen	2024/1/5
DD2	All	Add part markings	Aron Yan	Chozen	2024/1/8

Top View Dimensions:
 Overall width: $\square 60 \pm 0.3$
 Inner width: $\square 45 \pm 0.3$
 Pad width: $\square 35 \pm 0.3$
 Pad spacing: $4-PTH \varnothing 3 \pm 0.2$
 Pad diameter: $\varnothing 52 \pm 0.3$

Side View Dimensions:
 Total length: 100 ± 3
 Stacked height: 0.6 Max
 Feed length: 5.12 ± 0.2
 Feed offset: 5 ± 0.2
 Feed diameter: 4 ± 0.2
 Feed offset from end: 15.11 ± 0.6

Bottom View Dimensions:
 Width: $\square 45 \pm 0.3$

	Name	Material	Finish	QTY
1	Patch	Ceramic	White	1
2	PCB	NP140 11	Black	1
3	L37 Coaxial Cable	FEP	Black	1
4	IPEX MHFH	Bronze	Au Plated	1
5	Shielding Case	SPTE	Sn Plated	1

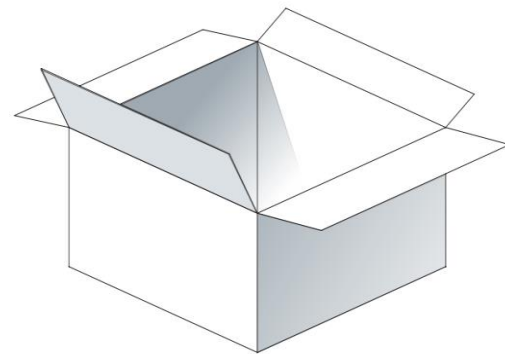
APPROVED BY: Chozen	<p><small>This drawing is Taoglas Intellectual Property and is intended to be used only for the use and in the name of Taoglas. This is not to be copied or shared with third parties without the prior written consent of Taoglas.</small></p>
CHECK BY: Aaron	
DRAWN BY: Aron Yan	
DATE: 2024/1/5	TITLE: GNSS L1,L5 L-Band Dual Feed Stacked 45*45*10mm Patch I-PEX MHFH 100mm 1.37
UNLESS OTHERWISE SPECIFIED TOLERANCES ON: XX±0.1, X±0.2, X±0.3, XX±0.1, XX±0.2	PART NO.: AHP54510.07.0100C
THIRD ANGLE PROJECTION	UNIT: mm SCALE: 1:1.5 PAGES: 1/1 REV: D02

9. Packaging

1 PCS AHP54510 per PE Bag



60pcs AHP54510 per Carton
Dimensions: 390x320x290 mm



Changelog for the datasheet

SPE-24-8-007– AHP54510.07.0100C

Revision: A (Original First Release)

Date:	2024-01-12
Notes:	Initial Release
Author:	Cesar Sousa

Previous Revisions



www.taoglas.com

